GRÄNSLAND

02 Concept + Proposal

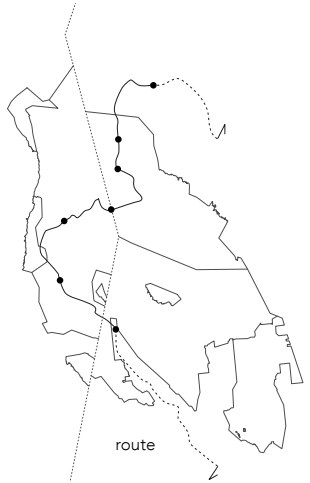

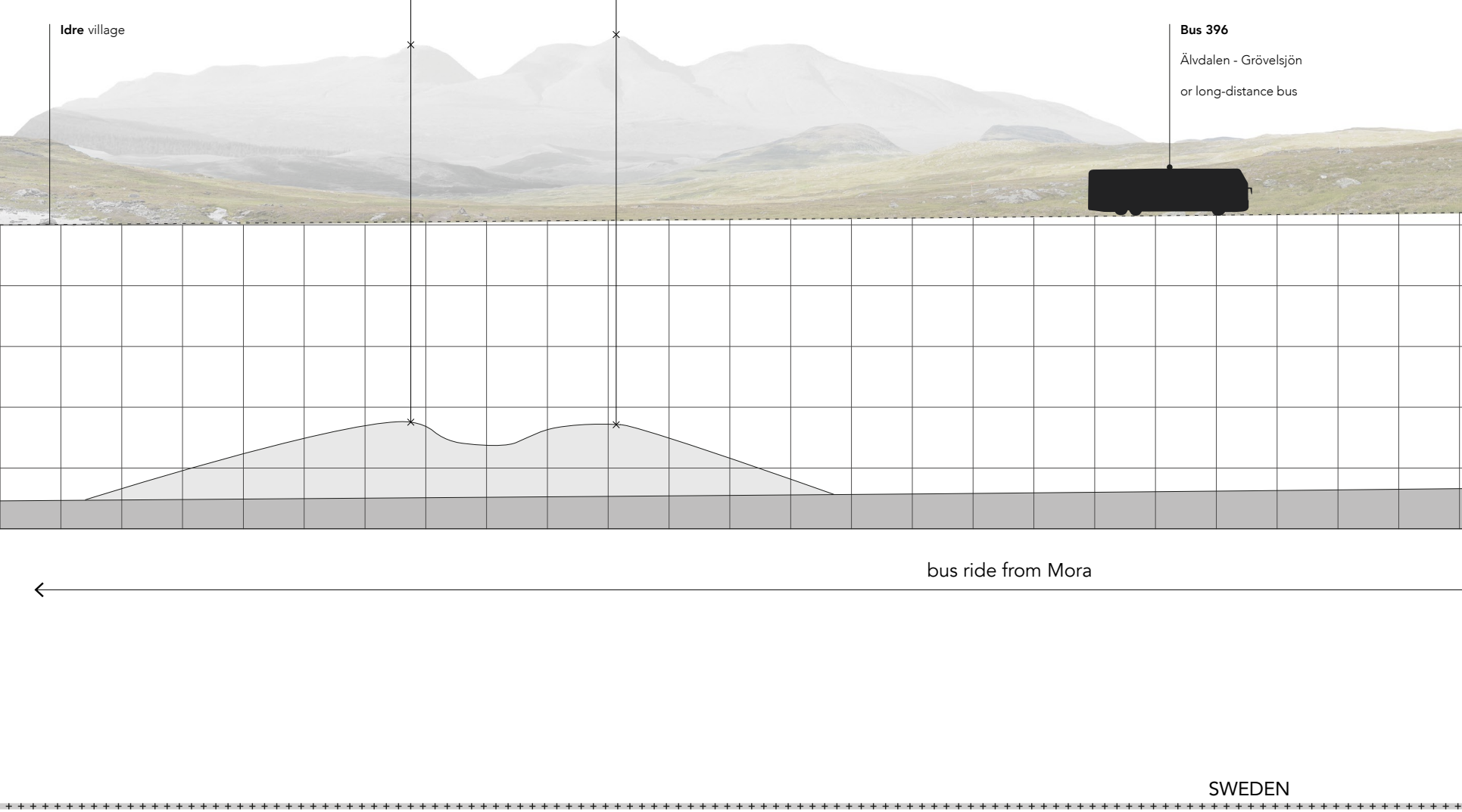

1st night accommodation

STF Grövelsjön
- mountain station

300 beds
High comfort level
Staff
Equipment rental
Restaurant

Popular starting point

Private tent

In most places in Gränslandet you are allowed to put up your own tent.

Cabin

In daytime the cabins can be used for shelter during shorter breaks.

Placement terrain: bare mountain

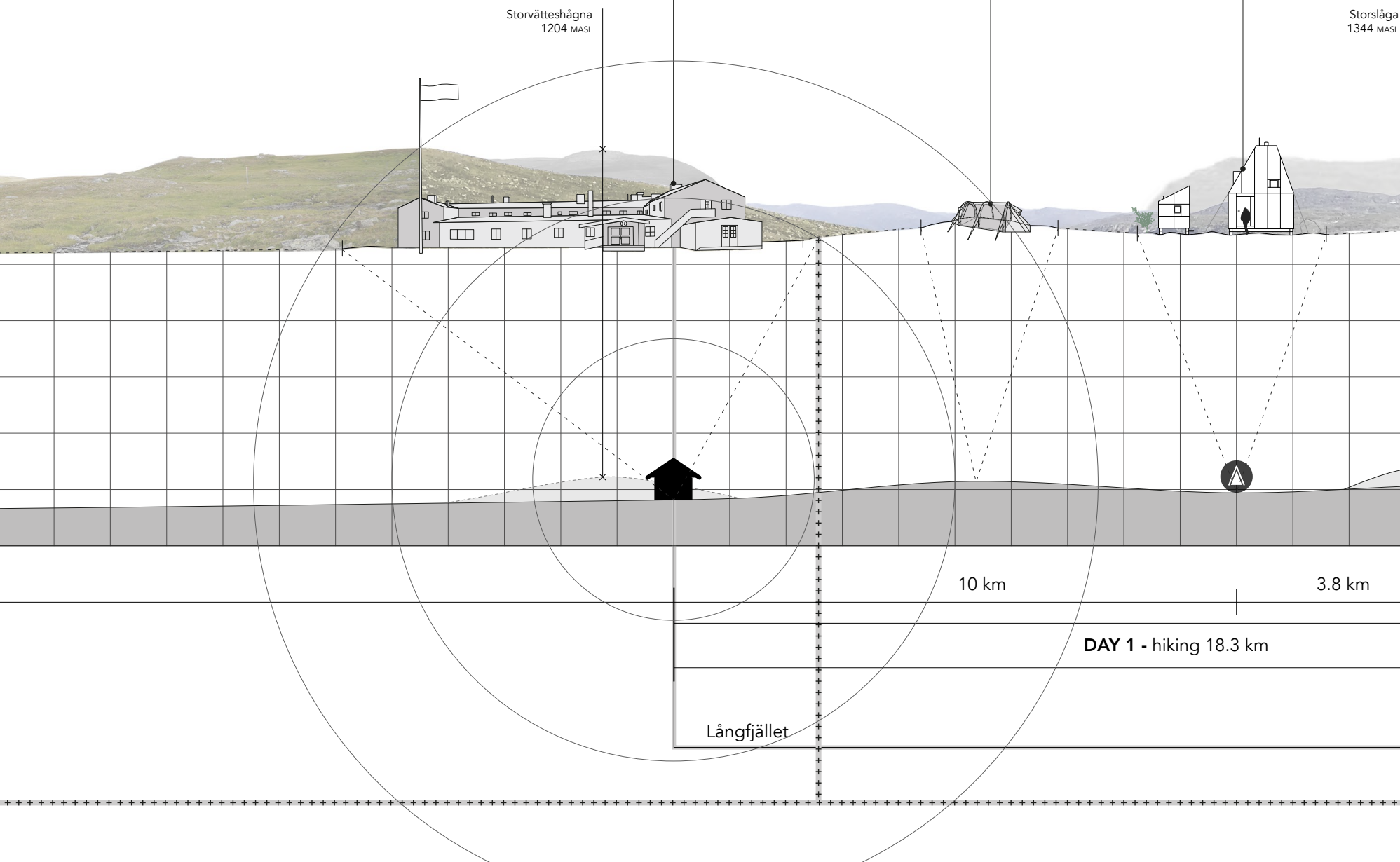

DAY 1 - hiking 18.3 km

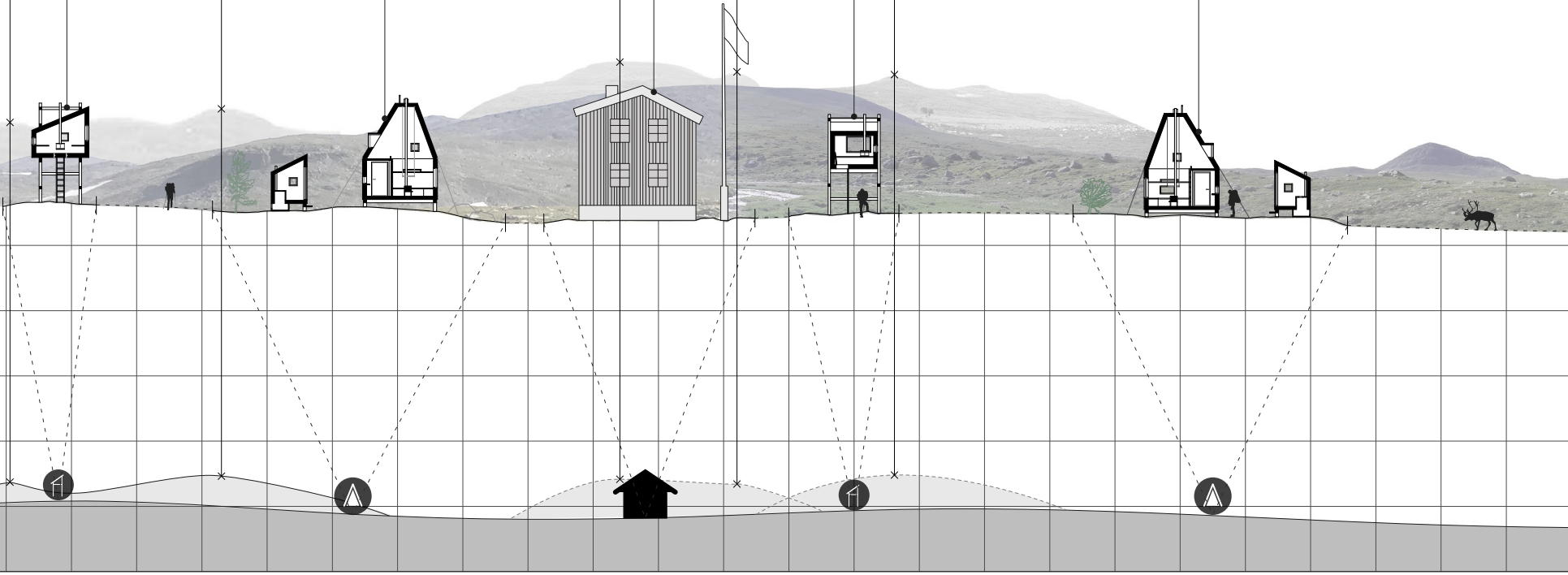

Observation Shelter

Landmark giving an elevated view of the landscape. Meant for shorter breaks.

Placement terrain:
bare mountain

Elgåhogna
1460 MASL

2nd night accommodation

Cabin

8-10 people
Lower comfort level
Alternative to own tent
Cooking possibilities

Placement terrain:
bare mountain

Grøthogna
1401 MASL

DNT Svukuriset - hotel / hostel

45 beds
High comfort level
Old mountain farm
Staff

Popular starting point

Sylfjellet
1335 MASL

Observation Shelter

Mid trail placement or destination for shorter day tours.

Placement terrain:
bare mountain

Stor-Svuku
1416 MASL

3rd night accommodation

Cabin

8-10 people
Lower comfort level
Closeness to fresh water
Dry toilet

Placement terrain:
bare mountain

4.5 km | 4.5 km | 3.2 km | 5.5 km | 10 km

DAY 2 - hiking 13.2 km

Femundsmarka

NORWAY

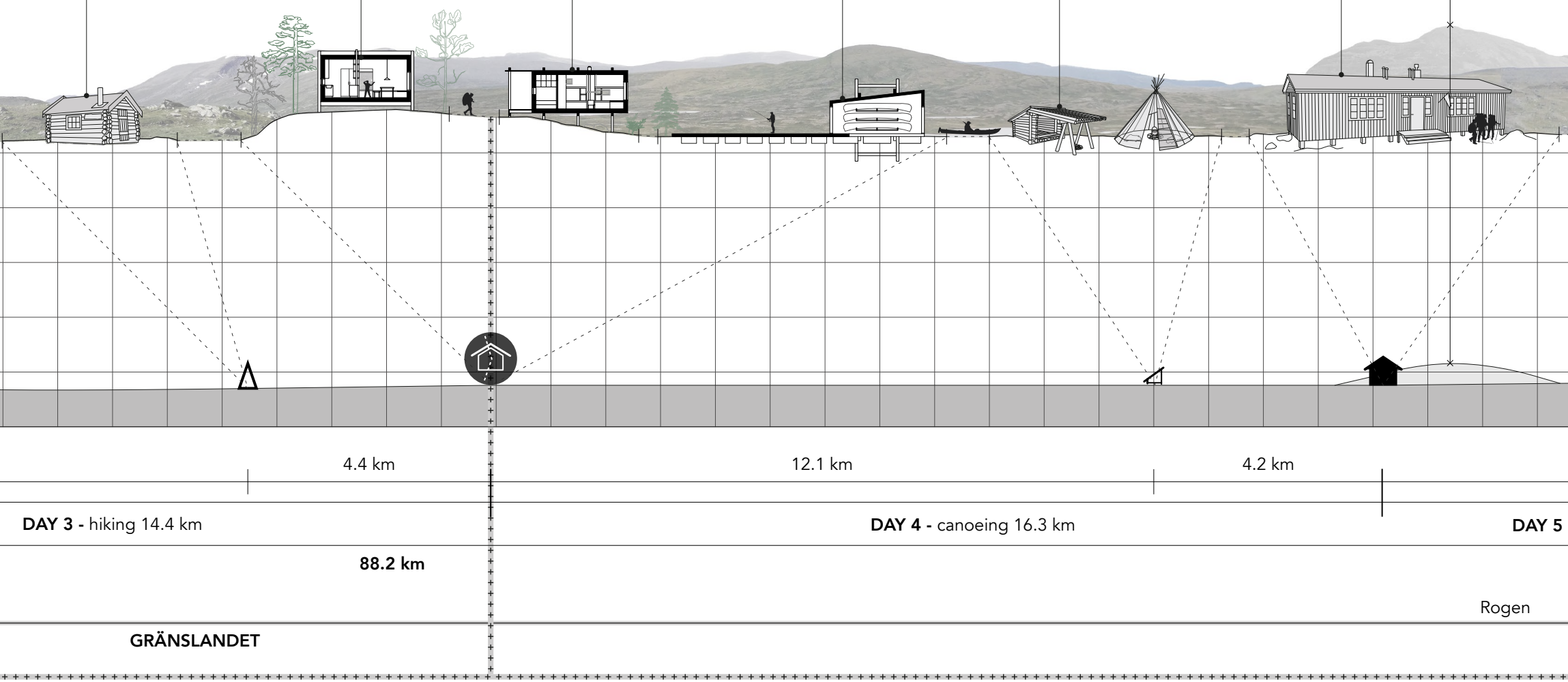

4th night accommodation

The Border Station
- community building

40-50 people
Medium comfort level
New site node
Staff
Self-service kitchen

Placement terrain:
sparse mountain forest

The Border Station
- sleeping cabin

8-9 people
Bunk beds
Shared space
Fireplace

Placement terrain:
sparse mountain forest

The Border Station
- boat house

canoe rental
canoe route to
lake Rogen

Placement terrain:
lake

5th night accommodation

STF Skedbro
- tourist cabin

20 beds
Medium comfort level
Staff
Self-service kitchen
Canoe rental

Møllerbua
- open hut

Old fishing cabin
Free to use
15 m^2
Dry toilet
Fireplace

Wind shelter & old Sami hut

Typical *Slogbod* wind shelter.
Open fireplace.
Meant for shorter breaks.

Skedbrofjället
1148 MASL

4.4 km

12.1 km

4.2 km

DAY 3 - hiking 14.4 km

DAY 4 - canoeing 16.3 km

DAY 5

88.2 km

Rogen

GRÄNSLANDET

6th night accommodation

Cabin

8-10 people
Lower comfort level
Shared space
All-year round use

Placement terrain:
forest & marsh

Broktjärnskojan
- emergency hut

Closed shelter meant for
shorter breaks.
Equipped for emergency
situations.

7th night accommodation

STF Tänndalen / Skarvruet
- mountain station

100 beds
High comfort level
Staff
Restaurant

Popular resort for
cross-country skiing

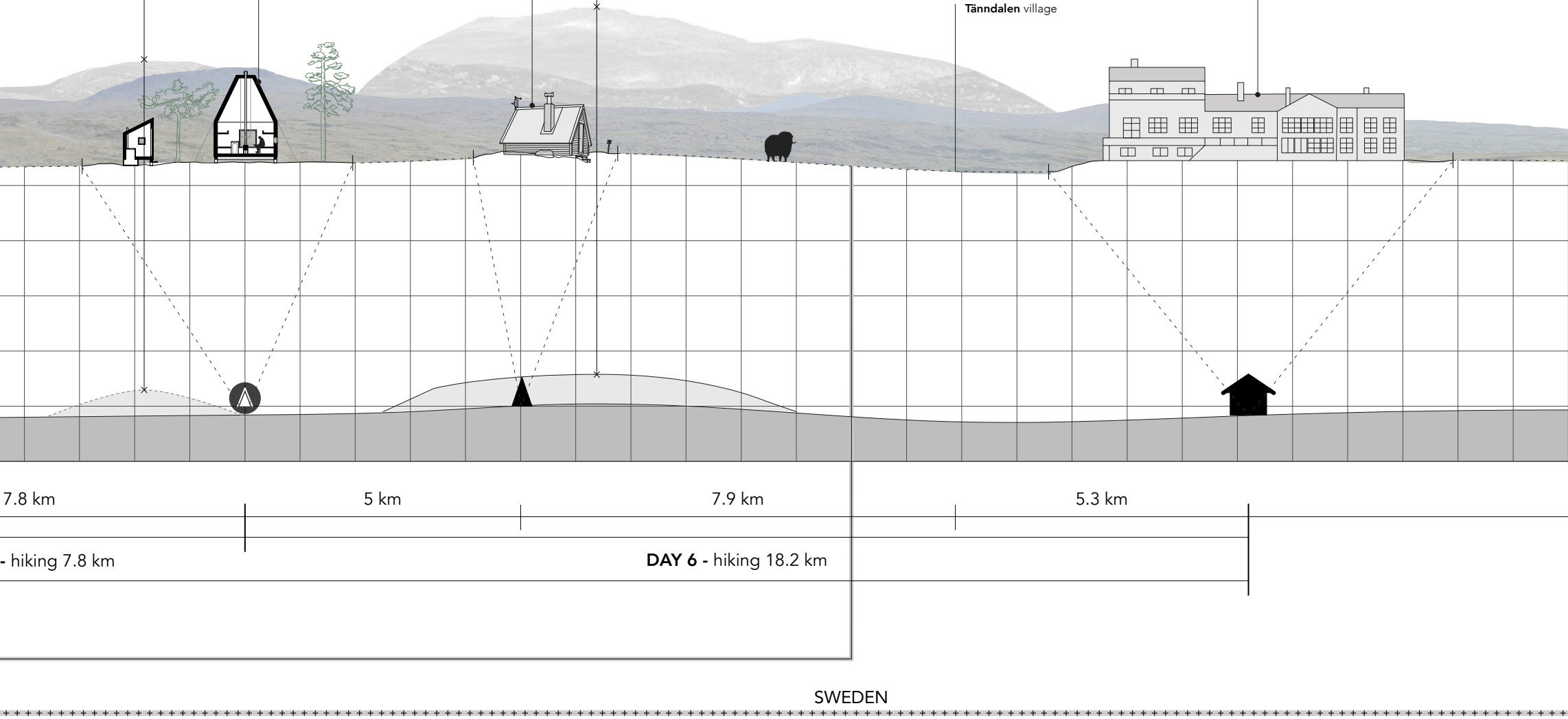

Brattriet
1276 MASL

Storvigeln
1561 MASL

Tänndalen village

7.8 km
5 km
7.9 km
5.3 km

- hiking 7.8 km

DAY 6 - hiking 18.2 km

SWEDEN

▲	The Cabin
●	The Observation Shelter
⬤	The Border Station
⌂	Hotel | Hostel | Mountain Station
⌂	Tourist Cabin
△	Open hut
▲	Emergency hut
◿	Wind shelter
+ + + +	National boundary
═	Nature protection boundary

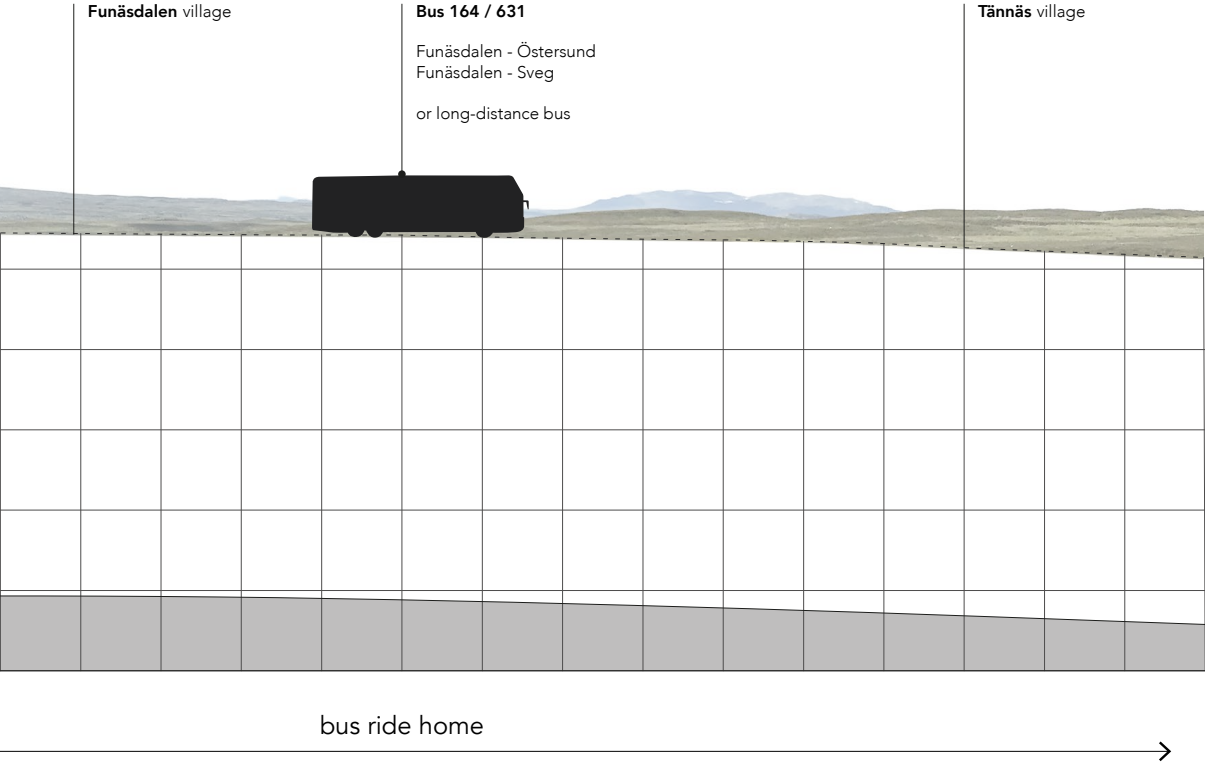

Funäsdalen village

Bus 164 / 631

Funäsdalen - Östersund
Funäsdalen - Sveg

or long-distance bus

Tännäs village